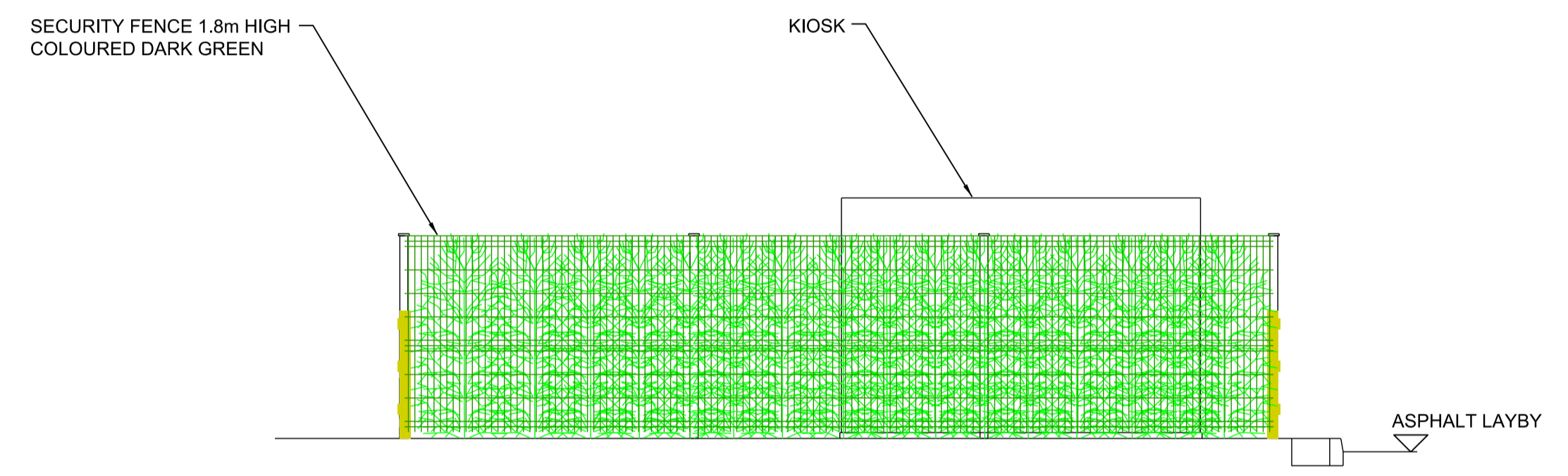
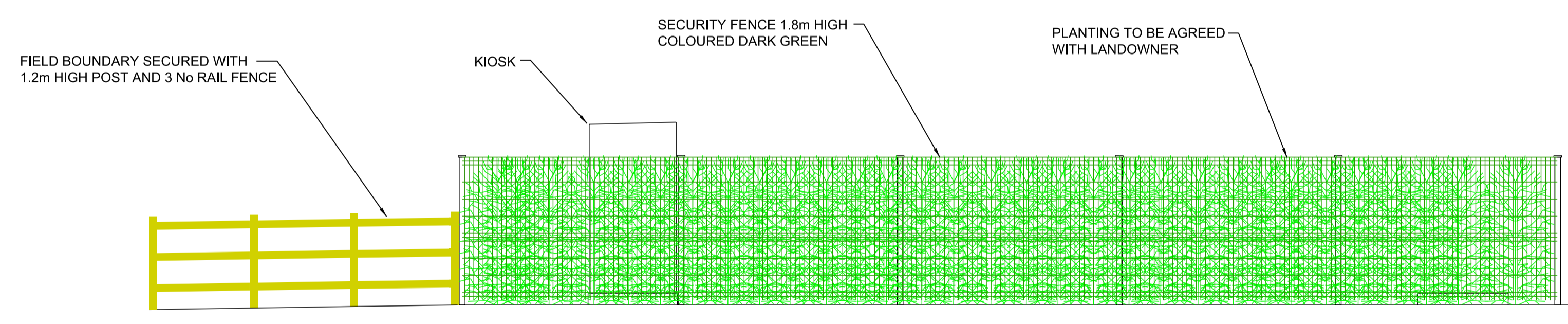


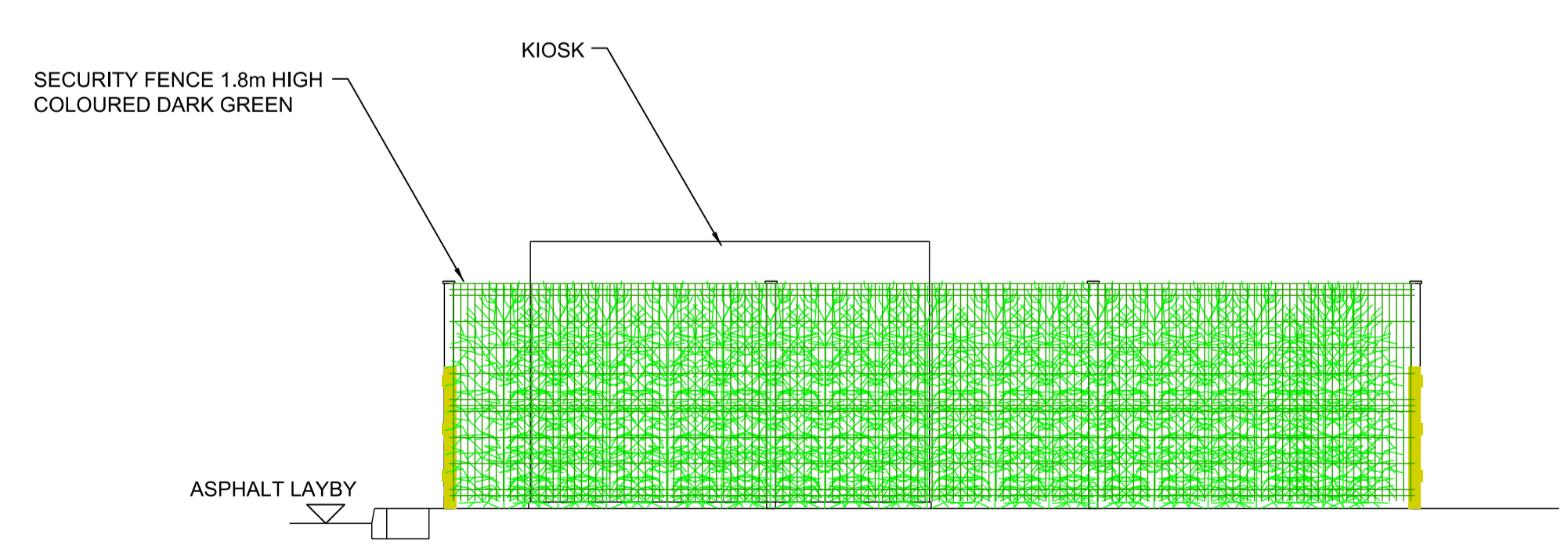
NORTH ELEVATION (0Z0712)



EAST ELEVATION (0Z0712)



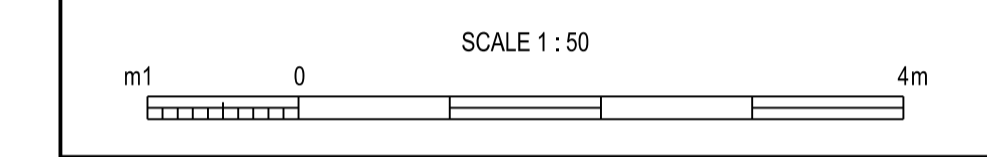
SOUTH ELEVATION (0Z0712)



WEST ELEVATION (0Z0712)

NOTES  
1. ALL DIMENSIONS IN MILLIMETRES AND ALL LEVELS IN METRES UNLESS SHOWN OTHERWISE.

- REFERENCES
- JN.497392.0Z0711 PLANNING APPLICATION, PUMPING STATION, GENERAL SITE LAYOUT
  - JN.497392.0Z0712 NEW INTERMEDIATE PUMPING STATION LANDSCAPE PLAN
  - JN.497392.0Z0713 INTERMEDIATE PUMPING STATION KIOSK AND PLINTH, PLAN AND SECTION



CURRENT VERSION INFORMATION  
B. GREEN CLOSE BOARDED FENCING ADDED TO INSIDE OF SECURITY GATES. PLANTING ADDED TO INSIDE OF NORTH FENCE.

DATE	DRWN	CHKD	REVD	REV	REASON FOR ISSUE
30.05.2019	DWH	JAS	SG	A	AS BUILT
24.09.2019	DWH	NMC	DGM	B	FOR PLANNING

THIS DRAWING IS ISSUED BY SOUTHERN WATER SUBJECT TO THE CONDITIONS THAT IT IS NOT COPIED EITHER IN WHOLE OR IN PART OR DISCLOSED TO THIRD PARTIES UNLESS PRIOR WRITTEN AUTHORISATION IS GIVEN BY SOUTHERN WATER. PREVIOUS VERSIONS OF THIS DRAWING SHOULD BE STAMPED SUPERSEDED OR DESTROYED. DO NOT SCALE THIS DRAWING - IF IN DOUBT ASK.

Southern Water  
Southern House  
Yeoman Road  
Worthing  
West Sussex  
BN13 3NX  
telephone (01903) 264444  
fax (01903) 691435

In Partnership with  
Stantec

PROJECT TITLE  
MOUNTFIELD - FIRST TIME SEWERAGE SCHEME

DRAWING TITLE  
PLANNING APPLICATION  
INTERMEDIATE PUMPING STATION  
ELEVATIONS

SITE UNIT MNEMONIC	SITE UNIT NO.
PRN 497392	SCALE 1:50
	MASTER SIZE A1